








**BRIDGEND - M4 - EASTBOUND (4 miles East of Bridgend)** Updated      

One lane closed and queuing traffic due to emergency repairs on M4 Eastbound between J35 A473 ( Pencoed ) and J34 A4119 ( Miskin ), congestion on M4 to J36 A4061 / A4063 ( Bridgend / Sarn Service Area). Travel time is at around 15 minute.  
Following an overturned vehicle at 02:30 this morning. Lane three (of three) remains closed for barrier repairs. Source:Traffic Wales Camera Image.  
Pronounce BRIDGEND as BRIDGE-END, PENCOED as PEN-KOID (LIKE VOID), MISKIN as MISS-KIN, SARN as SAR-N Updated at 9:55

**RHYL - A548 KINMEL STREET (STRYD CILMAEL) - DENBIGHSHIRE**      

One lane closed due to roadworks on A548 Kinmel Street (Stryd Cilmael) at A525 Vale Road Bridge / High Street (Y Stryd Fawr).  
Source:Council. Until 30th June.  
Updated 14:09 yesterday

**MONMOUTH - A40 - NORTHBOUND - MONMOUTHSHIRE (16 miles East of Pontypool)**      

One lane closed and heavy traffic due to broken down car on A40 Northbound between A466 (Monmouth Traffic Lights) and A466 Dixton Road (Dixton Roundabout).  
Lane one (of two) is closed. Source:Traffic Wales Camera Image.  
Updated at 9:35

**ABERYSTWYTH - A44 - CEREDIGION**      

Temporary traffic lights and roadworks on A44 at Heol Y-Llan.  
Source:Council. From 27th to 29th June.  
Pronounce ABERYSTWYTH as ABBER-IST-WITH Updated on June 26th

**LLANHARAN - A473 BRIDGEND ROAD - BOTH DIRECTIONS - RHONDDA, CYNON, TAFF (6 miles West of Pontypridd)**      

Traffic returned to normal on A473 Bridgend Road in both directions at Chapel Road.  
Source:INRIX Speed Sensors.  
Pronounce CYNON as KUNNON, LLANHARAN as THLAN-HA-RAN, BRIDGEND as BRIDGE-END Updated at 9:30

**CARMARTHEN - A48 - CARMARTHENSHIRE (1 mile South of Carmarthen)**      

Slow traffic on A48 at A484 / A40 (Pensarn Roundabout).  
Not helped by an earlier accident across the stretch. Source:INRIX Speed Sensors, Police, Traffic Wales Camera Image.  
Updated at 9:46

**DOLGELLAU - A470 - GWYNEDD**      

Temporary traffic lights and roundabout construction on A470 at A493 (The Turning for Penmaenpool).  
Source:Council. Until 31st December.  
Pronounce GWYNEDD as GWYN-ETH, DOLGELLAU as DOLL-GETH-LIE (AS IN EYE) Updated on March 25th

**GWYNEDD - A55 - EASTBOUND**      

Slow traffic on A55 Eastbound between J9 A487 ( Treborth ) and J10 A4087 ( Bangor / Caernarfon Road). In the roadworks area.  
A lane closure is in place. Affecting traffic heading away from Britannia bridge. Source:INRIX Speed Sensors.  
Pronounce GWYNEDD as GWYN-ETH, BANGOR as BANG-GORE (NOT BANGER), CAERNARFON as KEYE-ER-NAV-ON, TREBORTH as TRE-BORTH (TRE LIKE TREVOR / BORTH LIKE FORTH) Updated at 9:34

**FRONCYSYLLTE - A5 - WREXHAM**      

Slow traffic on A5 at B5434 Gate Road. In the roadworks area.  
Temporary traffic lights causing delays between Llangollen and Chirk. Source:INRIX Speed Sensors.  
Pronounce FRONCYSYLLTE as VRONKER-TH-S-TEY (TH AS THE WELSH 'LL') Updated at 9:40

**DOLFOR - A483 - BOTH DIRECTIONS - POWYS**      

Temporary traffic lights and hedge removal on A483 in both directions at Middle Dolfor Road.  
Source:Council. Until 3rd November.  
Pronounce POWYS as POW-ISS (LIKE COW), DOLFOR as DOLL-VOR Updated on April 21st